

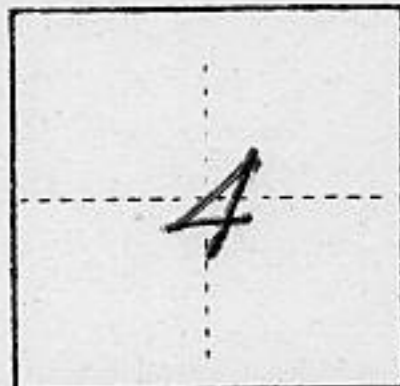
(For County Use Only)

### CORNER RECORD

COUNTY OF Placer T. 11 N R. 7 E M.D.B. & MERIDIAN CALIFORNIA

CORNER TYPE: GOV'T. CORNER  MEANDER  RANCHO  CONTROL  OTHER

CORNER IDENTIFICATION — DATE OF VISIT December 1982



CORNER — LEFT AS FOUND  FOUND AND TAGGED  REESTABLISHED OBLITERATED CORNER  REBUILT


PHYSICAL DESCRIPTION OF CORNER FOUND; EVIDENCE AND METHOD USED TO IDENTIFY OR REESTABLISH

*Fd: 2" Br. Cap, per 5 Sur. 82, marked: destroyed during road construction.*



PHYSICAL DESCRIPTION OF MONUMENTS REBUILT OR PERPETUATED

*Set 2" Br. Cap in concrete in monument box marked:*




CALIFORNIA COORDINATE SYSTEM ORDER: FIRST  SECOND  THIRD   
STATIONS USED: NGS (USC & GS)  STATE  COUNTY  OTHER  STATION \_\_\_\_\_ STATION \_\_\_\_\_  
ZONE \_\_\_\_\_ ELEVATION \_\_\_\_\_ NORTHINGS (Y) \_\_\_\_\_ EASTINGS (X) \_\_\_\_\_

(Fold)

SKETCH: (Include reference tie or witness points, remarks and topo of area)

*Former monument referenced before construction; new monument then set from reference marks.*

*Monument falls near center of Swetzer Road one-half mile North of King Road.*



#### SURVEYOR'S CERTIFICATE

THIS CORNER RECORD WAS PREPARED BY ME OR UNDER MY DIRECTION IN CONFORMANCE WITH THE LAND SURVEYORS ACT ON July 14, 1983.

SIGNED: Ned J. Snyder

L.S. or R.C.E. No.: L53798

#### COUNTY SURVEYOR'S CERTIFICATE

THE CORNER RECORD WAS RECEIVED Aug 4, 1983 AND EXAMINED AND FILED Aug 4, 1983

BY: John H. R. [Signature]  
TITLE: DEPUTY Co. SURVEYOR

DOCUMENT No. \_\_\_\_\_

STATEMENT ON BACK OF SHEET

YES  NO

BOOK 1, CORNER RECORDS, PAGE 83