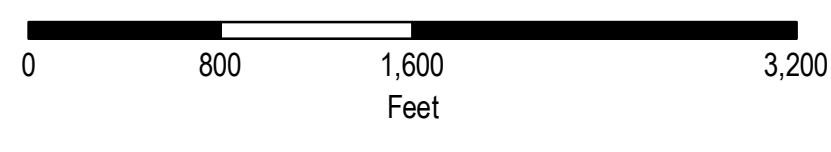



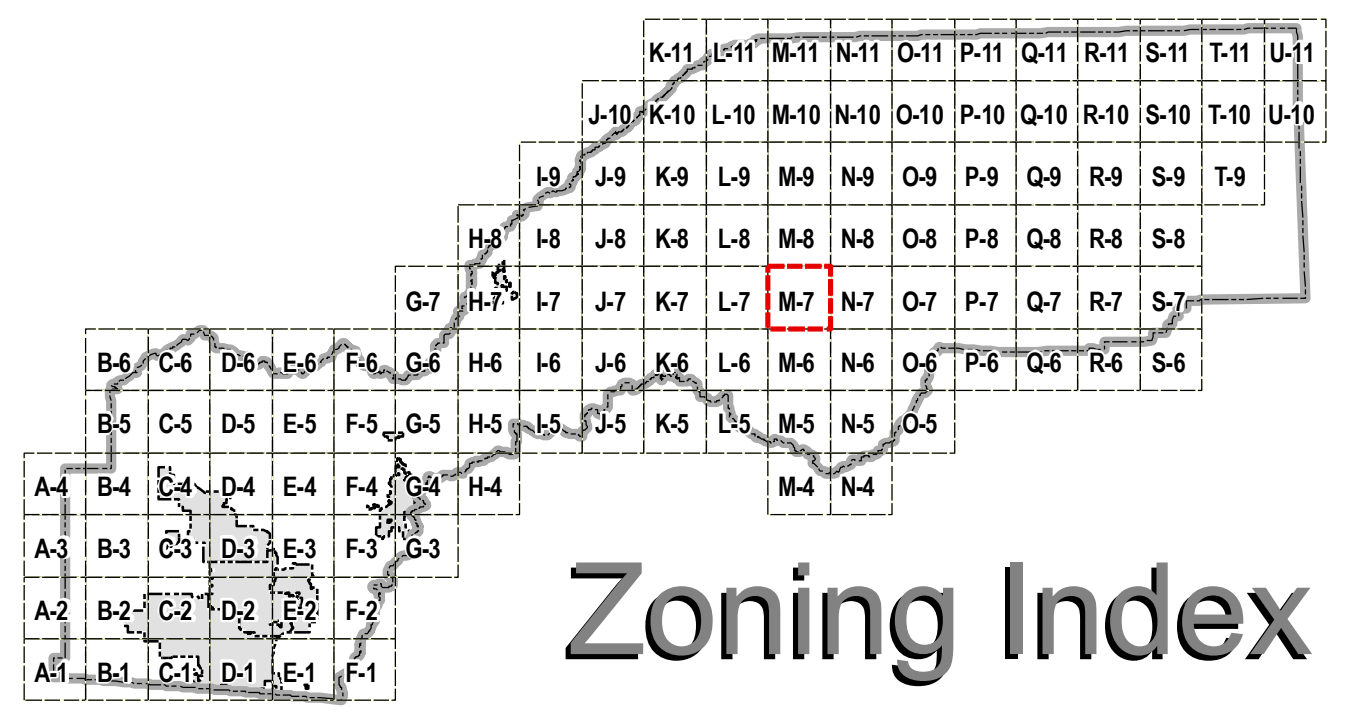
MAP CODE	ZONING DISTRICTS	MAP CODE	COMBINING DISTRICTS	SYMBOL	SYMBOL
AE	Agricultural Exclusive	-AG	Agriculture	—	COUNTY LINE
AP	Airport	-AO	Airport Overflight	—	CITY LIMITS
BP	Business Park	-B	Building Site	—	PARCELS
CPD	Commercial Planned Development	-UP	Conditional Use Permit Required	—	ZONING DISTRICT
F	Farm	-DL	Density Limitation	—	AIRPORT OVERFLIGHT ZONES
FOR	Forestry	-DC	Design Review	—	CANALS
C2	General Commercial	-DH	Design Sierra	—	INTERMITTENT STREAMS
CS	Heavy Commercial	-DS	Design Sierra	—	PERENNIAL STREAMS
HS	Highway Service	-DR	Development Reserve	—	CANAL 100' SETBACKS
IN	Industrial	-FH	Flood Hazard	—	PERENNIAL 100' SETBACKS
INP	Industrial Park	-GH	Geological Hazard	—	INTERMITTENT 50' SETBACKS
MT	Motel	-MR	Mineral Reserve	—	LAKES
C1	Neighborhood Commercial	-PD	Planned Development	—	
O	Open Space	-SP	Special Purpose	—	
OP	Office and Professional	-TM	Traffic Management	—	
RA	Residential Agricultural				
RF	Residential Forest				
RM	Residential Multi-Family				
RS	Residential Single Family				
RES	Resort				
TPZ	Timberland Production				
W	Water Influence				



**DATA DISCLAIMER**  
 This information herein is a public resource. The County of Placer makes no warranty, representation or guarantee as to the content, sequence, accuracy, timeliness or completeness of any of the cartographic or database information provided herein. The County of Placer explicitly disclaims any representations and warranties, including, without limitation, the implied warranties of merchantability and fitness for a particular purpose. The County of Placer shall assume no liability for:  
 1. Any errors, omissions, or inaccuracies in the information provided, regardless of how caused; or  
 2. Any decision made for action taken or not taken by reader in reliance upon any information or data furnished hereunder.



PUBLISHED ON: 03-09-2010



Zoning Index

**M-7**

SCALE: 1" = 800'