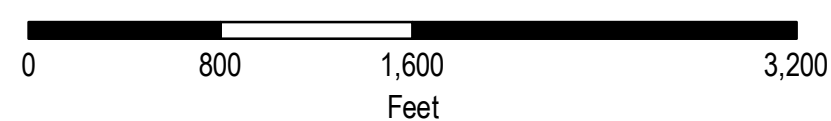



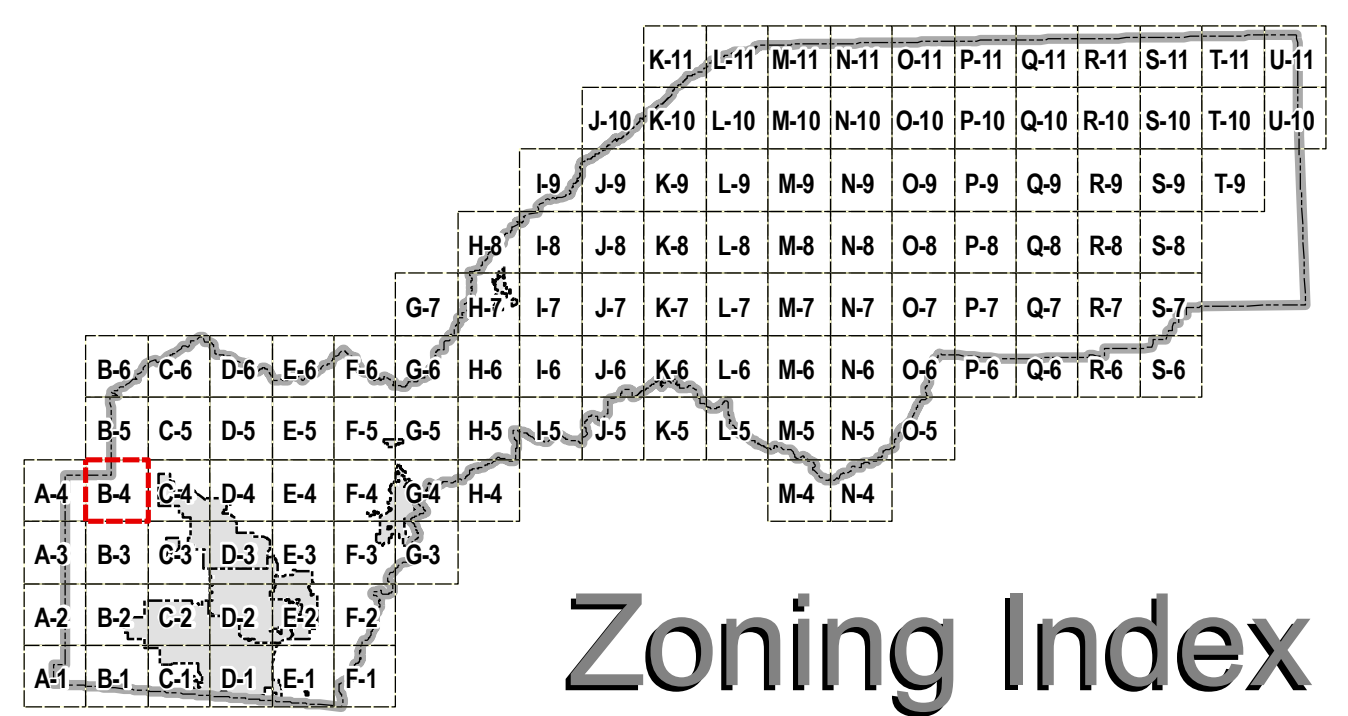
MAP CODE	ZONING DISTRICTS	MAP CODE	COMBINING DISTRICTS	SYMBOL	SYMBOL
AE	Agricultural Exclusive	-AG	Agriculture	[Grey Line]	COUNTY LINE
AP	Airport	-AO	Airport Overflight	[Red Dashed Line]	CITY LIMITS
BP	Business Park	-B	Building Site	[Black Line]	PARCELS
CPD	Commercial Planned Development	-UP	Conditional Use Permit Required	[Green Dashed Line]	ZONING DISTRICT
F	Farm	-DL	Density Limitation	[Yellow Dashed Line]	AIRPORT OVERFLIGHT ZONES
FOR	Forestry	-DC	Design Review	[Blue Line]	CANALS
C2	General Commercial	-DH	Design Review	[Blue Dashed Line]	INTERMITTENT STREAMS
C3	Heavy Commercial	-DS	Design Sierra	[Blue Dotted Line]	PERENNIAL STREAMS
HS	Highway Service	-DR	Development Reserve	[Blue Dotted Line]	CANAL 100' SETBACKS
IN	Industrial	-FH	Flood Hazard	[Blue Dotted Line]	PERENNIAL 100' SETBACKS
INP	Industrial Park	-GH	Geological Hazard	[Blue Dotted Line]	INTERMITTENT 50' SETBACKS
MT	Motel	-MR	Mineral Reserve	[Blue Dotted Line]	LAKES
C1	Neighborhood Commercial	-PD	Planned Development	[Blue Dotted Line]	
O	Open Space	-SP	Special Purpose	[Blue Dotted Line]	
OP	Office and Professional	-TM	Traffic Management	[Blue Dotted Line]	
RA	Residential Agricultural				
RF	Residential Forest				
RM	Residential Multi-Family				
RS	Residential Single Family				
RES	Resort				
TPZ	Timberland Production				
W	Water Influence				



DATA DISCLAIMER
 This information herein is a public resource. The County of Placer makes no warranty, representation or guarantee as to the content, sequence, accuracy, timeliness or completeness of any of the cartographic or database information provided herein. The County of Placer explicitly disclaims any representations and warranties, including, without limitation, the implied warranties of merchantability and fitness for a particular purpose. The County of Placer shall assume no liability for:
 1. Any errors, omissions, or inaccuracies in the information provided, regardless of how caused; or
 2. Any decision made for action taken or not taken by reader in reliance upon any information or data furnished hereunder.



PUBLISHED ON: 03-09-2010



Zoning Index

SCALE: 1" = 800'

B-4