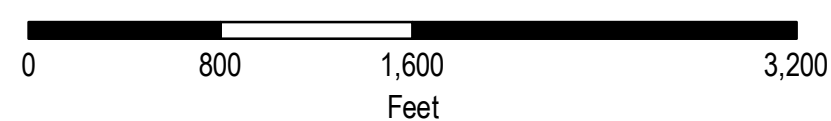



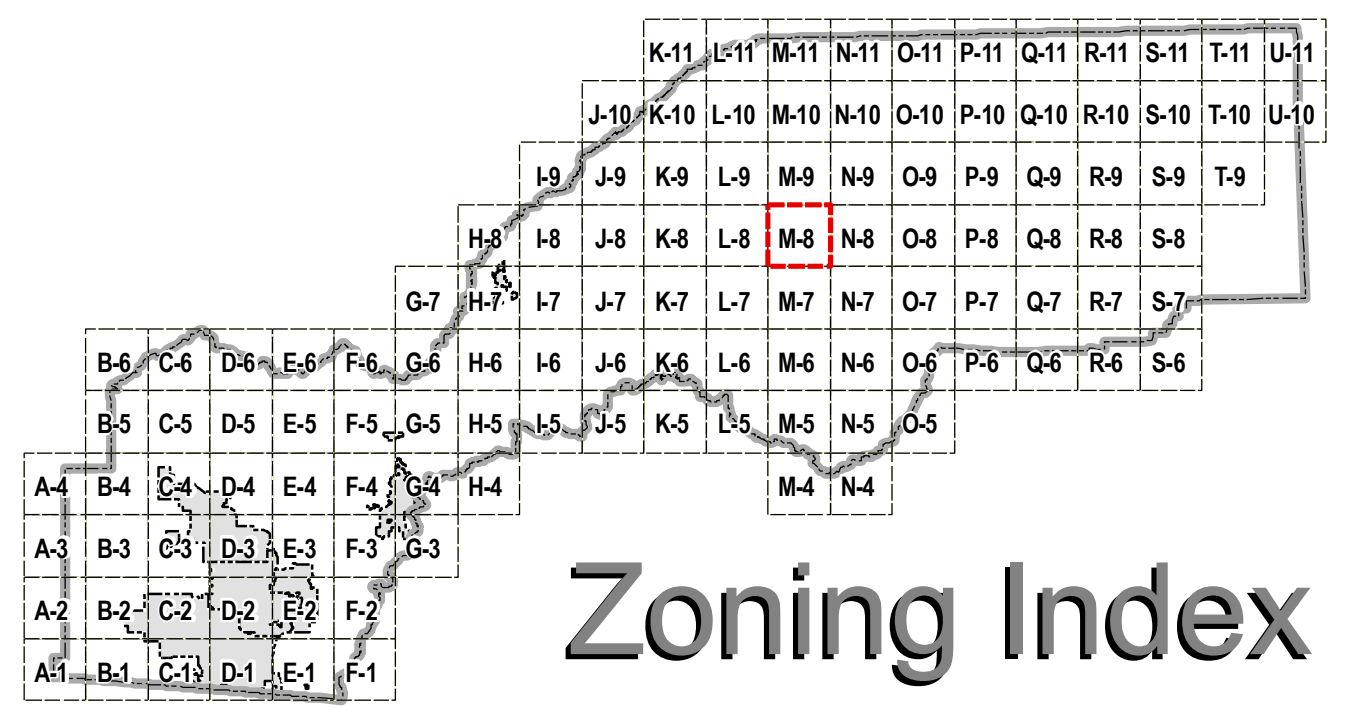
SCALE: 1" = 800'

MAP CODE	ZONING DISTRICTS	MAP CODE	COMBINING DISTRICTS	SYMBOLY
AE	Agricultural Exclusive	-AG	Agriculture	COUNTY LINE
AP	Airport	-AO	Airport Overflight	CITY LIMITS
BP	Business Park	-B	Building Site	PARCELS
CPD	Commercial Planned Development	-UP	Conditional Use Permit Required	ZONING DISTRICT
F	Farm	-DL	Density Limitation	AIRPORT OVERFLIGHT ZONES
FOR	Forestry	-DC	Design Review	CANALS
C2	General Commercial	-DH	Design Review	INTERMITTENT STREAMS
C3	Heavy Commercial	-DS	Design Sierra	PERENNIAL STREAMS
HS	Highway Service	-DR	Development Reserve	CANAL 100' SETBACKS
IN	Industrial	-FH	Flood Hazard	PERENNIAL 100' SETBACKS
INP	Industrial Park	-GH	Geological Hazard	INTERMITTENT 50' SETBACKS
MT	Motel	-MR	Mineral Reserve	LAKES
C1	Neighborhood Commercial	-PD	Planned Development	
O	Open Space	-SP	Special Purpose	
OP	Office and Professional	-TM	Traffic Management	
RA	Residential Agricultural			
RF	Residential Forest			
RM	Residential Multi-Family			
RS	Residential Single Family			
RES	Resort			
TPZ	Timberland Production			
W	Water Influence			

DATA DISCLAIMER
This information herein is a public resource. The County of Placer makes no warranty, representation or guarantee as to the content, sequence, accuracy, timeliness or completeness of any of the cartographic or database information provided herein. The County of Placer explicitly disclaims any representations and warranties, including, without limitation, the implied warranties of merchantability and fitness for a particular purpose. The County of Placer shall assume no liability for:
1. Any errors, omissions, or inaccuracies in the information provided, regardless of how caused; or
2. Any decision made for action taken or not taken by reader in reliance upon any information or data furnished hereunder.



PUBLISHED ON: 03-09-2010



Zoning Index

M-8