
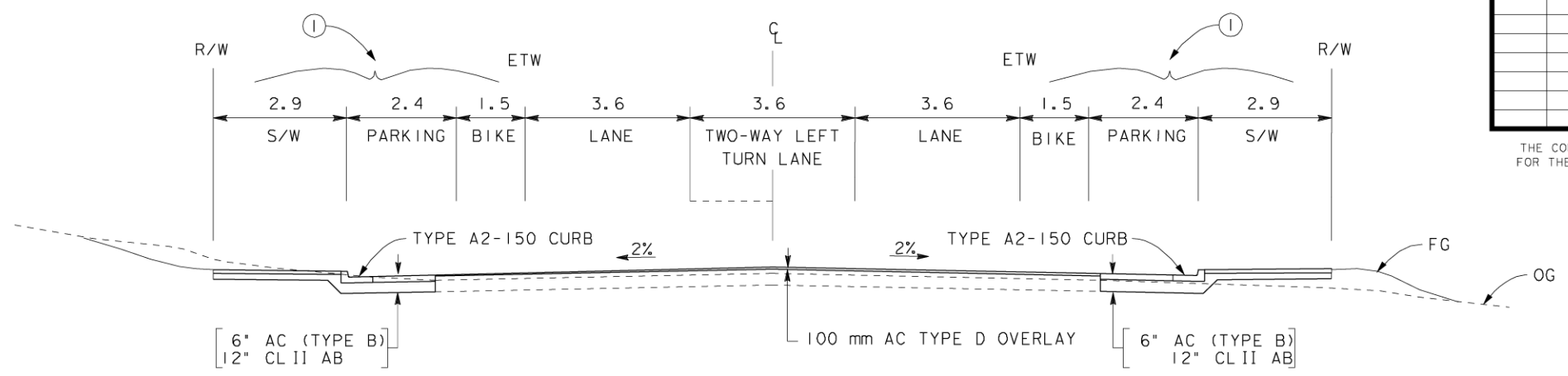


REVISION	DATE	DESCRIPTION AND SHEET NO.	APPROVED BY	DATE

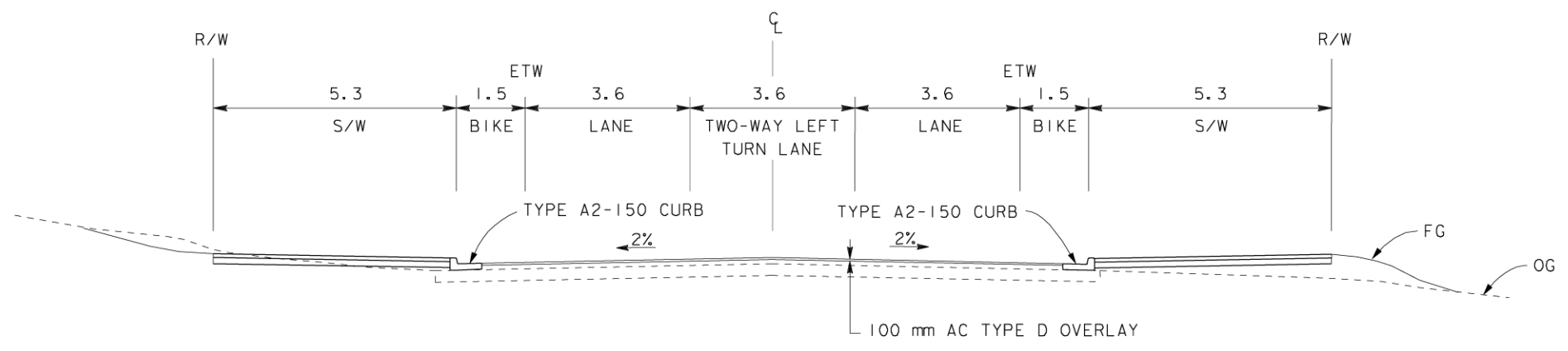


THE COUNTY OF PLACER OR ITS OFFICERS OR AGENTS SHALL NOT BE RESPONSIBLE FOR THE ACCURACY OR COMPLETENESS OF ELECTRONIC COPIES OF THIS PLAN SHEET.



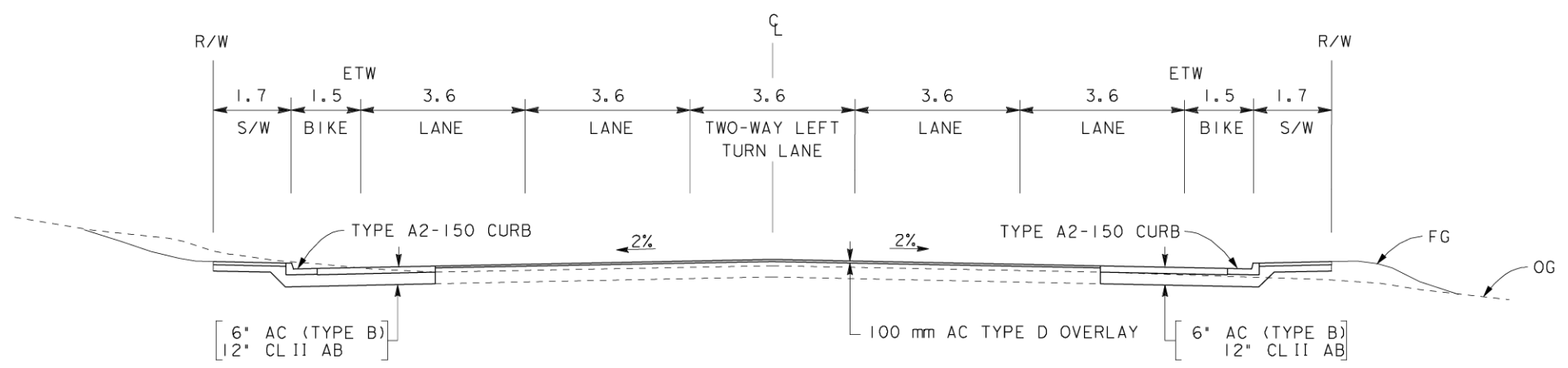
**HYBRID ALT - SR 28, SECLINE TO CHIPMUNK
PARKING AREAS**

STA 148+75 TO 162+45



**HYBRID ALT - SR 28, SECLINE TO CHIPMUNK
NO PARKING AREAS**

STA 148+75 TO 162+45



HYBRID ALT - SR 28, SR 267 TO SECLINE

FOR REDUCED PLANS
ORIGINAL SCALE IS IN INCHES



ALL DIMENSIONS SHOWN IN FEET
UNLESS OTHERWISE NOTED

Kings Beach Commercial Core Improvement Project Preferred Alternative: Hybrid Alternative

Figure 2-4

PLAN SCALE: NO. SCALE
PROFILE SCALE:
HORIZ: NA
VERT: NA

DATE: 02/15/08
DESIGNED: 02/15/08
DRAWN: 02/15/08
CHECKED: 02/15/08
RECORD: 02/15/08
DRAWING:

CONTRACT NO.:

COUNTY OF PLACER DEPARTMENT OF PUBLIC WORKS
KINGS BEACH COMMERCIAL CORE IMPROVEMENT PROJECT
TYPICAL SECTIONS

SHEET NO.
23
OF
28

06676.06 005

Source: Dokken Engineering